








LEGEND

- | | | | | | |
|---|-----------------|---|--------------|---|------------------|
|  | R-1 RESIDENTIAL |  | B-1 BUSINESS |  | I-1 INDUSTRIAL |
|  | R-2 RESIDENTIAL |  | B-2 BUSINESS |  | C-1 CONSERVATION |
|  | R-3 RESIDENTIAL | | | | |

GAS CITY ZONING MAP

SCALE: 1" = 600'

Drawn by: Brad Kline
Date: 2/12/2020